

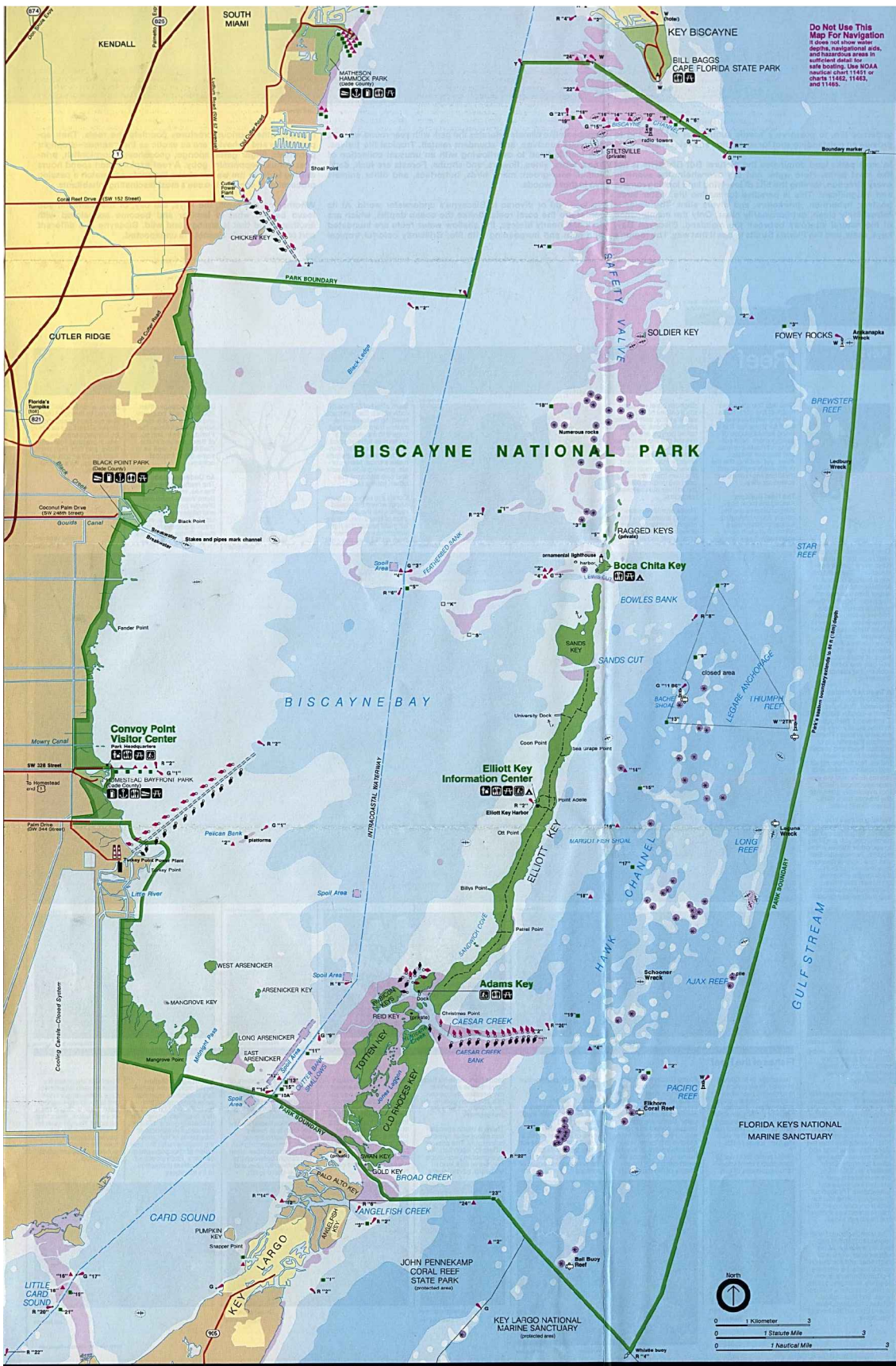
# YOUTH DIVING WITH A PURPOSE UNDERWATER ARCHAEOLOGY PROGRAM




## VI

JULY 15, 2018 THRU JULY 22, 2018

### VICINITY MAP



BISCAYNE NATIONAL PARK  
HOMESTEAD, FLORIDA



### YDWP PROGRAM

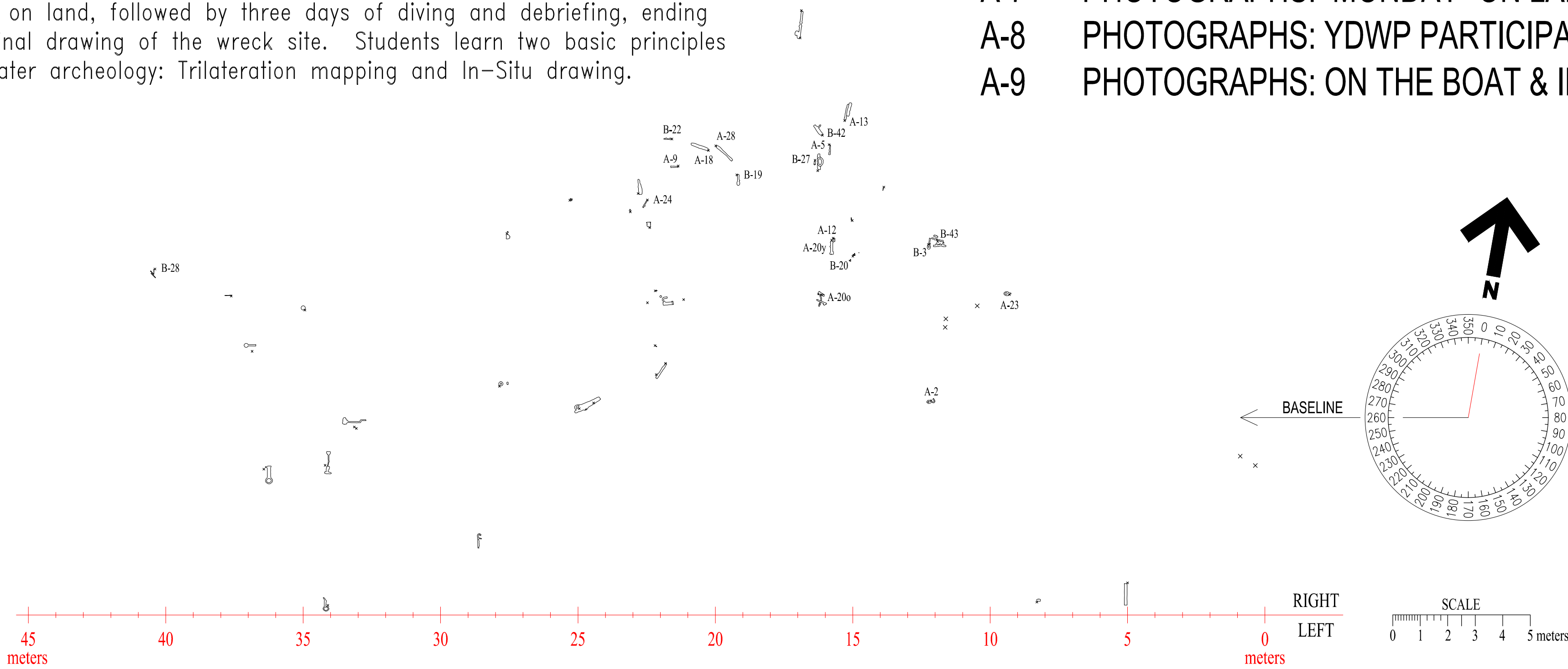
Kenneth Stewart Program Director  
Kamau Sadiki Lead DWP Instructor  
Kramer Wimberely Lead DWP Instructor  
Dr. A. Jose' Jones Chairman, NABS Science & Education Committee  
Dave Conlin Chief Submerged Resource Center, National Park Service

Youth Diving with a Purpose (YDWP) offers a new adventure and a different challenge for young divers, underwater archeology.

The YDWP course is an intense full week program that teaches the basics of underwater archeology. This program usually consists of one day of instruction on land, followed by three days of diving and debriefing, ending with the final drawing of the wreck site. Students learn two basic principles of underwater archeology: Trilateration mapping and In-Situ drawing.

### SITE "BISC 125" : LIST OF DRAWINGS -

- A-1 COVER SHEET AND MAP
- A-2 YDWP MASTER MAP PLAN
- A-3 SITE DATA SHEET- YDWP PARTICIPANTS
- A-4 SITE DATA SHEET- TRILATERATION
- A-5 IN-SITU DRAWINGS TEAM A & B
- A-6 IN-SITU DRAWINGS TEAM C & D
- A-7 PHOTOGRAPHS: MONDAY- ON LAND & IN THE CLASSROOM
- A-8 PHOTOGRAPHS: YDWP PARTICIPANTS
- A-9 PHOTOGRAPHS: ON THE BOAT & IN THE WATER



DRAWN BY ANDREW LYONS

#### REVISIONS:

NO. DATE:



## YOUTH DIVING WITH A PURPOSE UNDERWATER ARCHAEOLOGY PROGRAM

IN COOPERATION WITH THE NATIONAL PARK SERVICE, BISCAYNE NATIONAL PARK, FLORIDA

PROJ. NO.: BISC 125

SCALE: NONE

DATE: 27 AUG. 2018

SESSION: YDWP VI

COVER SHEET

A-1